

Committee: <u>Resource</u>	Author: <u>Ginger Reeves</u>	
Date: <u>05/01/2016</u>	Committee Date: <u>05/16/2016</u>	Sponsor: <u>F. HARGIS, S. CRITTENDEN</u>

RESOLUTION NO. 53-16

COUNCIL OF THE CHEROKEE NATION

A RESOLUTION AUTHORIZING THE PLACEMENT OF LAND IN TRUST- SKELLY ILLINOIS RIVER 86.3 ACRES.

WHEREAS, the Cherokee Nation since time immemorial has exercised the sovereign rights of self-government in behalf of the Cherokee people;

WHEREAS, the Cherokee Nation is a federally recognized Indian Nation with a historic and continual government to government relationship with the United States of America;

WHEREAS, Cherokee Nation has acquired a property in northwestern Adair County known as Skelly Illinois River 86.3 acre. The tract is timber and lies adjacent to the Illinois River. The property is vacant. The Adair County property is further described as follows:

Indian Meridian, Oklahoma

Township 19 North, Range 24 East,

Section 11 BEGINNING AT A POINT at the NE corner of the NE1/4;

Thence, South 89° 54' 23" West along the north line of Section 11 a distance of 1469.38 feet to the centerline of the Illinois River;

THENCE, South 03° 19' 46" East along the river a distance of 258.70 feet;

THENCE, South 40° 15' 23" East a distance of 1023.25 feet along the river;

THENCE, South 54° 31' 12" East a distance of 238.12 feet along the river;

THENCE, South 63° 52' 14" East along the river a distance of 392.07 feet;

THENCE, North 65° 19' 54" East along the river a distance of 268.13 feet to the east line of Section 11;

THENCE, North 00° 10' 21" East along the east line a distance of 1240.15 feet to the POINT OF BEGINNING. Containing 32.3 acres;

Section 2 BEGINNING AT A POINT at the SE corner of the SE1/4;

THENCE, North 00° 14' 02" East along the east line of Section 2 a distance of 1658.90 feet;

THENCE, South 89° 48' 36" West a distance of 1071.24 feet to the centerline of the Illinois River;

THENCE, South 37° 06' 31" West along the river a distance of 478.12 feet;

THENCE, South 29° 06' 30" West along the river a distance of 292.13 feet;

THENCE, South 00° 03' 29" West along the centerline of the river a distance of 567.27 feet;

THENCE, South 03° 18' 28" East along the river a distance of 454.69 feet to the south line of Section 2;

THENCE, North 89° 54' 23" East a distance of 1469.38 feet to the POINT OF BEGINNING. Containing 54.0 acres.

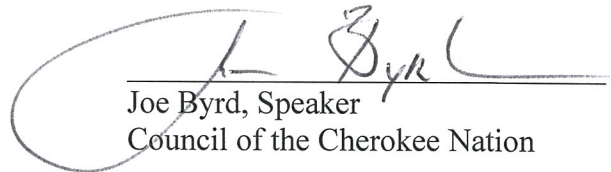
Surface Only

WHEREAS, Cherokee Nation desires to transfer fee title to United States of America in Trust for Cherokee Nation under the provisions of Title 25 of the Code of Federal Regulations.


BE IT RESOLVED BY THE CHEROKEE NATION, that the Principal Chief of Cherokee Nation, Bill John Baker, and/or his authorized designee(s) be authorized to request the Secretary of the Interior to place said tracts of land in Trust for Cherokee Nation in accordance with Bureau of Indian Affairs policy and procedure for the acquisition of land.

CERTIFICATION


The foregoing resolution was adopted by the Council of the Cherokee Nation at a duly called meeting on the 16th day of May, 2016, having 17 members present, constituting a quorum, by the vote of 17 yea; 0 nay; 0 abstaining.


Joe Byrd, Speaker
Council of the Cherokee Nation

ATTEST:


Frankie Hargis, Secretary
Council of the Cherokee Nation

Approved and signed by the Principal Chief this 18 day of May, 2016.


Bill John Baker, Principal Chief
Cherokee Nation

ATTEST:


Chuck Hoskin, Jr., Secretary of State
Cherokee Nation

Administrative Clearance

Program/Project Manager

Signature/Initial _____ Date _____

Department Director:

GR 4/29/16

Signature/Initial _____ Date _____

Executive Director:

B.R. 5/2/16

Signature/Initial _____ Date _____

Controller: (if Needed)

Signature/Initial _____ Date _____

Government Resources Dept:

Signature/Initial _____ Date _____

Administration Approval:

Bill John Baker 5-3-16

Signature/Initial _____ Date _____

**Cherokee Nation
Act /Resolution Proposal Form**

Act Resolution

TITLE: A Resolution Authorizing Placement in Trust by United States of America for Cherokee Nation of the Skelly Illinois River 86.3 acre property.

DEPARTMENT CONTACT: Real Estate Services

RESOLUTION PRESENTER: GINGER REEVES

SPONSOR: *Frankie Hargis, Shawn Crittenden*

NARRATIVE

This Resolution provides authorization to transfer title to Trust for Cherokee Nation of the 86.3 acre tract known as Skelly Illinois River tract. The timbered tract of land is adjacent to the Illinois River in Adair County.

Legislative Clearance

Legislative Aide:

Boutwell 4/16

Signature/Initial _____ Date _____

Standing Committee:

Resource

5/16/16

Next Meeting Date

Chairperson:

Shel

Signature/Initial _____ Date _____

Returned to Presenter: _____

Date _____

IF FURTHER INFORMATION IS NEEDED, PLEASE CONTACT GINGER REEVES, REAL ESTATE SERVICES DIRECTOR, EXT. 5675 OR MARSHEA HALTERMAN, REALTY SPECIALIST III, EXT. 3960

05-04-16A08:29 RCVD