

RESOLUTION NO. 06-21

COUNCIL OF THE CHEROKEE NATION

A RESOLUTION AUTHORIZING THE BUREAU OF INDIAN AFFAIRS (BIA) TO REVISE AND UPDATE THE CHEROKEE NATION'S INVENTORY OF TRIBAL TRANSPORTATION FACILITIES

WHEREAS, the Cherokee Nation since time immemorial has exercised the sovereign rights of self-government on behalf of the Cherokee people;

WHEREAS, the Cherokee Nation is a federally recognized Indian Nation with a historic and continual government to government relationship with the United States of America;

WHEREAS, Title 23 United States Code provides for tribal determination of its own needs and priorities for the allocation of Tribal Transportation Program funding (formerly Indian Reservation Roads);

WHEREAS, the implementing regulations promulgated in 25 CFR Part 170 provides for the documentation of Tribal Transportation Facilities through a long-range transportation plan;

WHEREAS, the Cherokee Nation has conducted extensive research to document its transportation needs and in doing so has adopted a long-range transportation plan of Tribal Transportation Program Facilities.

BE IT RESOLVED BY THE CHEROKEE NATION, that this resolution hereby affirms the adopted long-range transportation plan and authorizes the BIA to update the Nation's Inventory of Tribal Transportation Facilities to include the following roads:

TTFI Route #	Route Name	County	Mileage	Submittal Type	Maintenance Responsibility	Construction Need	Functional Class
B926	EW-805 Road	Cherokee	0.60	New	County	2	5
B927	EW-0800/NS-4412	Cherokee	0.30	New	County	2	5
B928	Memory Lane	Cherokee	1.10	New	County	2	5
B929	EW-0774 Road	Cherokee	1.10	New	County	2	5
B930	S. Manard Road	Cherokee	5.80	New	County	2	5
B931	NS-4458 Road	Cherokee	1.30	New	County	2	5
B932	S. Pin Oak Drive	Cherokee	0.20	New	County	2	5
B933	Mossy Oak Lane	Cherokee	0.20	New	County	2	5
B934	NS-4060 Road	Cherokee	2.00	New	County	2	4
0246	EW-0340/NS-4230	Craig	4.10	New	County	2	5


TTFI Route #	Route Name	County	Mileage	Submittal Type	Maintenance Responsibility	Construction Need	Functional Class
0247	NS-4380 Road Part 1	Craig	1.00	New	County	2	5
0248	EW-0290 Road	Craig	4.10	New	County	2	5
0251	EW-0210/NS-4440	Craig	1.80	New	County	2	5
0253	NS-4380 Road Part 2	Craig	5.00	New	County	2	4
0254	NS-4410 Road Part 2	Craig	3.70	New	County	2	4
0255	EW-0190/NS-4420	Craig	5.00	New	County	2	5
A778	D0331 Road	Delaware	2.20	New	County	2	5
A779	NS-4625 Road	Delaware	2.00	New	County	2	5
A780	NS-4650	Delaware	2.70	New	County	2	4
A781	NS-4640	Delaware	2.10	New	County	2	5
A782	EW-03950	Delaware	2.00	New	County	2	5
A783	NS-4710	Delaware	2.80	New	County	2	4/5
A784	EW-0390	Delaware	1.80	New	County	2	4/5
A785	NS-4670 Road Part 1	Delaware	3.00	New	County	2	4
A786	Sycamore Lane	Delaware	2.30	New	County	2	5
A787	NS-4670 Road Part 2	Delaware	0.80	New	County	2	5
A627	EW-0380 Road	Mayes	2.00	New	County	2	5
A628	Rogers Ave.	Mayes	0.80	New	County	2	5
A629	N. Cabin Creek Road	Mayes	1.70	New	County	2	5
A630	NS-4270 Road	Mayes	0.90	New	County	2	5
A631	EW-0530/NS-4260	Mayes	4.00	New	County	2	4
A632	EW-052 Road	Mayes	1.50	New	County	2	4/5
A633	EW-0540	Mayes	2.70	New	County	2	5
A634	True Road	Mayes	3.50	New	County	2	4
A635	Benge Branch Road	Mayes	1.00	New	County	2	5
A636	EW-0440 Road	Mayes	2.00	New	County	2	4
1563	NS-4410 Road Part 2	Muskogee	0.70	New	County	2	5
1564	Tiger Road	Muskogee	0.30	New	County	2	5
1565	S. 3-Mile Road	Muskogee	1.00	New	County	2	5
1566	N. 3-Mile Road	Muskogee	1.00	New	County	2	5
1567	Fox Lane	Muskogee	0.20	New	County	2	5
1568	E. River Road	Muskogee	1.10	New	County	2	5
1569	Sumac Road	Muskogee	0.70	New	County	2	5
1570	N. Georgetown Road	Muskogee	0.90	New	County	2	5
1571	S. Georgetown Road	Muskogee	1.00	New	County	2	5
1572	E. 22nd Street S.	Muskogee	0.40	New	County	2	5
0325	South Fork Road	Nowata	2.00	Revised	County	2	5
0131	SH-10 Part 1	Ottawa	2.00	New	State	2	4
0132	Windy Creek Road	Ottawa	6.00	New	County	2	4/5

TTFI Route #	Route Name	County	Mileage	Submittal Type	Maintenance Responsibility	Construction Need	Functional Class
0133	EW-0130/NS-4520	Ottawa	2.40	New	County	2	5
0134	P Street SW	Ottawa	0.50	New	City	2	3
0135	EW/-0220/NS-4490	Ottawa	2.10	New	County	2	4
0534	EW-0470 Road	Rogers	1.00	New	County	2	5
0535	NS-4225 Road	Rogers	0.70	New	County	2	5
0536	EW-0410/NS-4230	Rogers	1.50	New	County	2	5
0537	EW-0390/NS-4205	Rogers	0.80	New	County	2	5
0538	Edgewater Road	Rogers	1.70	New	County	2	4/5
0539	S. Frisco Drive	Rogers	0.20	New	County	2	5
0540	EW-0390 Road	Rogers	1.20	New	County	2	5
0541	NS-4180	Rogers	1.00	New	County	2	4
0542	EW-0380/NS-4190	Rogers	3.90	New	County	2	5
0543	NS-4220 Road Part 2	Rogers	1.60	New	County	2	5
16A8	SH-10A	Sequoyah	5.20	New	State	2	4
16A9	NS-4498/EW-0980	Sequoyah	0.90	New	City	2	5
16B1	NS-4510/EW-0980	Sequoyah	0.90	New	County	2	5
16B2	Tahlonteeske Road	Sequoyah	0.30	New	County	2	5
16B3	Little Vian Creek Road	Sequoyah	3.80	New	County	2	5
16B4	Sunflower Lane	Sequoyah	0.20	New	County	2	5
16B5	Lenington Road	Sequoyah	2.50	New	City/County	2	5
16B6	Farm Road	Sequoyah	1.00	New	City	2	5
16B7	Shiloh Road	Sequoyah	1.00	New	County	2	5
16B8	US-64 Part 1	Sequoyah	2.00	New	State	2	2
16B9	Buffington Road	Sequoyah	0.50	New	City	2	5
16C1	W. Taylor DR	Sequoyah	1.00	New	City	2	2
16C2	EW-10700 Road	Sequoyah	2.00	New	County	2	4
16C3	Central School Road	Sequoyah	2.00	New	County	2	4
16C4	EW-10800 Road	Sequoyah	1.00	New	County	2	5
16C5	NS-4660 Road	Sequoyah	2.10	New	County	2	5
16C6	EW-10600/NS-4690	Sequoyah	1.80	New	County	2	4/5
1102	SH-11 Part 1	Tulsa	6.90	New	State	2	2/4
1103	E. 136th ST N. Part 1	Tulsa	0.50	New	County	2	2
1104	N. Hartford Ave. Part 1	Tulsa	0.50	New	County	2	4
1105	E. 131st ST N. Part 1	Tulsa	0.50	New	County	2	4
1106	N. Peoria Ave. Part 1	Tulsa	0.40	New	County	2	4
1107	E. 126th ST N. Part 1	Tulsa	2.00	New	County	2	4
1108	N. Harvard Ave. Part 1	Tulsa	1.00	New	County	2	4
1109	E. 116th ST N. Part 1	Tulsa	1.00	New	County	2	5
1110	N. Lewis Ave. Part 1	Tulsa	1.00	New	County	2	5


TTFI Route #	Route Name	County	Mileage	Submittal Type	Maintenance Responsibility	Construction Need	Functional Class
1111	E. 116th ST N. Part 2	Tulsa	1.00	New	County	2	5
1112	N. Peoria Ave. Part 2	Tulsa	1.00	New	County	2	5
1113	E. 106th ST N. Part 1	Tulsa	2.70	New	County	2	4/5
1114	N. Harvard Ave. Part 2	Tulsa	1.00	New	County	2	5
1115	E. 96th ST N. Part 1	Tulsa	2.00	New	County	2	5
1116	N. Delaware Ave. Part 1	Tulsa	1.00	New	County	2	5
1117	E. 86th ST N. Part 1	Tulsa	1.50	New	County	2	4
1002	NS-4340 Road	Wagoner	0.90	New	County	2	5
1003	NS-4330/EW-0740 Road	Wagoner	0.90	New	County	2	5
1004	Gray Oaks Road	Wagoner	1.60	New	County	2	5
1005	Clinging Creek Road	Wagoner	3.10	New	County	2	5
1006	Highway 251B	Wagoner	1.00	New	State	2	5
0429	Cotton Creek Road	Washington	3.50	New	County	2	4/5
	Total Revised Mileage		2.00				
	Total New Mileage		178.20				

CERTIFICATION

The foregoing resolution was adopted by the Council of the Cherokee Nation at a duly called meeting on the 11th day of January, 2021, having 17 members present, constituting a quorum, by the vote of 17 yea; 0 nay; 0 abstaining.


 Joe Byrd, Speaker
 Cherokee Nation Tribal Council

ATTEST:



 Janees Taylor, Secretary
 Cherokee Nation Tribal Council

Approved and signed by the Principal Chief this 19th day of January, 2021.



Chuck Hoskin Jr, Principal Chief
Cherokee Nation

ATTEST:



Tina Glory Jordan, Secretary of State
Cherokee Nation