

Committee: Community Services  
Date: 02/28/23 Committee Date: 03/13/23

Author: Michael Lynn  
Sponsors: Mike Shambaugh, Victoria Vazquez, Dora Patzkowski, Rex Jordan, EO Smith

**RESOLUTION NO. 08-23**

**COUNCIL OF THE CHEROKEE NATION**

**A RESOLUTION AUTHORIZING THE BUREAU OF INDIAN AFFAIRS (BIA) TO REVISE AND UPDATE THE CHEROKEE NATION'S INVENTORY OF TRIBAL TRANSPORTATION FACILITIES**

**WHEREAS**, the Cherokee Nation since time immemorial has exercised the sovereign rights of self-government on behalf of the Cherokee people;

**WHEREAS**, the Cherokee Nation is a federally recognized Indian Nation with a historic and continual government to government relationship with the United States of America;

**WHEREAS**, Title 23 United States Code provides for tribal determination of its own needs and priorities for the allocation of Tribal Transportation Program funding (formerly Indian Reservation Roads);

**WHEREAS**, the implementing regulations promulgated in 25 CFR Part 170 provides for the documentation of Tribal Transportation Facilities through a long-range transportation plan;

**WHEREAS**, the Cherokee Nation has conducted extensive research to document its transportation needs and in doing so has adopted a long-range transportation plan of Tribal Transportation Program Facilities.

**BE IT RESOLVED BY THE CHEROKEE NATION**, that this resolution hereby affirms the adopted long-range transportation plan and authorizes the BIA to update the Nation's Inventory of Tribal Transportation Facilities to include the following roads:

<b>TTFI Route #</b>	<b>Route Name</b>	<b>County</b>	<b>Mileage</b>	<b>Submittal Type</b>	<b>Maintenance Responsibility</b>	<b>Construction Need</b>	<b>Functional Class</b>
B909	S. 500 Road	Cherokee	0.6	Update	Tribe	2	5
B910	S. 502 Road	Cherokee	0.1	Update	Tribe	2	5
B911	S. 504 Road	Cherokee	0.4	Update	Tribe	2	5
B912	W. 805 Road	Cherokee	0.4	Update	Tribe	2	5
B913	W. Cherokee Street	Cherokee	0.5	Update	Tribe	2	5
B916	SHS Cottonwood Street	Cherokee	0.1	Update	Tribe	4	5
B935	S. Coos Thompson Road	Cherokee	3.5	New	County	2	5
B936	EW-0770 Road	Cherokee	0.8	New	County	2	5
B937	W. Murrel Road	Cherokee	1.2	New	County	2	5
B938	W. Carr Lane	Cherokee	0.5	New	County	2	5


TTFI Route #	Route Name	County	Mileage	Submittal Type	Maintenance Responsibility	Construction Need	Functional Class
B939	S. Bryant Loop	Cherokee	1.0	New	City/County	2	5
B940	S. Bryant Road	Cherokee	0.7	New	City/County	2	5
B941	S. Butler Road	Cherokee	1.0	New	County	2	5
B942	W. Grandview Road	Cherokee	0.5	New	County	2	5
B943	W. Gassaway Road	Cherokee	0.8	New	County	2	5
B944	W. Shady Grove Road	Cherokee	1.1	New	County	2	5
B945	W. JB Teague Drive	Cherokee	0.5	New	County	2	5
B946	EW-0715 Road	Cherokee	1.1	New	County	2	5
B947	NS-4410 Road	Cherokee	2.0	New	County	2	5
B948	NS-4413 Road	Cherokee	0.2	New	County	2	5
B949	EW-0701 Road	Cherokee	0.7	New	County	2	5
B950	W. Killabrew Road	Cherokee	2.1	New	County	2	4
B951	EW-0730 Road	Cherokee	2.1	New	County	2	5
B952	N. Clear Creek Road	Cherokee	2.5	New	County	2	4
B953	W. Groat Road	Cherokee	1.0	New	County	2	5
B964	W. Grandview Road	Cherokee	1.5	New	County	2	5
A768	EW-0290 Road	Delaware	0.8	New	County	2	5
A770	NS-4520 Roadt Part 2	Delaware	2.5	New	County	2	4/5
A771	EW-0270/NS-4510 Road	Delaware	2.0	New	County	2	5
A772	EW-0260/NS-4536 Road	Delaware	3.5	New	County	2	4/5
A773	EW-0270/NS-4670 Road	Delaware	3.9	New	County	2	5
A774	D4697 Road	Delaware	0.9	New	County	2	5
A775	NS-4663 Road	Delaware	1.0	New	County	2	5
A776	Dodge Road	Delaware	2.9	New	County	2	5
A777	NS-4650/EW-0310 Road	Delaware	3.0	New	County	2	5
B708	NS-4690 Road Part 2	Delaware	1.0	New	County	2	5
B709	D4695 Loop	Delaware	3.5	New	County	2	4/5
B710	D0558 Road	Delaware	2.3	New	County	2	4
B712	NS-4710 Road	Delaware	1.2	New	County	2	4
B713	EW-0510/NS-4700 Road	Delaware	1.5	New	County	2	5
B714	D4706 Road	Delaware	3.4	New	County	2	5
B715	EW-0530 Road Part 3	Delaware	0.9	New	County	2	5
B716	D0528 Road	Delaware	2.8	New	County	2	5
B717	EW-0570 Road	Delaware	3.0	New	County	2	5
B728	NS-4510	Delaware	3.5	New	County	2	4/5
B729	Summerfield Creek	Delaware	5.7	New	County	2	5
B730	D0395 Road	Delaware	2.7	New	County	2	5
B732	EW-0410/NS-4520 Road	Delaware	1.2	New	County	2	5
B733	NS-4560 Road	Delaware	0.8	New	County	2	5

TTFI Route #	Route Name	County	Mileage	Submittal Type	Maintenance Responsibility	Construction Need	Functional Class
B734	Woods Springs Branch	Delaware	4.4	New	County	2	5
B735	Bryant Branch Road	Delaware	1.3	New	County	2	5
B736	NS-4580 Road	Delaware	1.0	New	County	2	5
B737	NS-4580/EW-0365 Road	Delaware	1.6	New	County	2	5
B738	NS-4590 Road	Delaware	0.9	New	County	2	5
B739	Drowning Creek Road	Delaware	2.6	New	County	2	5
B740	EW-0346 Road	Delaware	1.3	New	County	2	5
B741	Woodward Hollow	Delaware	2.0	New	County	2	5
B742	NS-4620/EW-0340 Road	Delaware	0.6	New	County	2	5
A620	Jackson Road	Mayes	2.0	New	County	2	5
A621	EW-0470 Road	Mayes	5.0	New	County	2	5
A622	NS-4280	Mayes	2.0	New	County	2	4
A623	NS4260 Road Part 1	Mayes	0.9	New	County	2	5
A624	NS-4270 Road	Mayes	0.9	New	County	2	5
A625	Bitter Creek Road	Mayes	2.8	New	County	2	5
A626	Rock Creek road	Mayes	2.0	New	County	2	5
A637	Wolf Creek Loop	Mayes	3.0	New	County	2	5
A638	EW-0460 Road part 2	Mayes	0.3	New	County	2	5
A639	Wolf Creek Road I	Mayes	5.0	New	County	2	4/5
A640	NS-4360 Road	Mayes	1.0	New	County	2	5
A641	NS-4370 Road	Mayes	1.5	New	County	2	5
A642	Wolf Creek Road II	Mayes	5.0	New	County	2	5
A643	NS-4390 Road Part 2	Mayes	1.0	New	County	2	5
A644	Cat Creek Road	Mayes	6.0	New	County	2	4/5
A645	County Line Road	Mayes	2.6	New	County	2	5
A646	Ballou Branch road	Mayes	1.9	New	County	2	5
1590	S. 55th Street E. Part 2	Muskogee	2.1	New	County	2	4
1591	Martin Road	Muskogee	0.6	New	County	2	5
1592	McClain Road	Muskogee	5.7	New	County	2	4
1593	S. 65th Street E.	Muskogee	0.4	New	County	2	5
1596	E. 123rd Street S.	Muskogee	0.8	New	County	2	5
1597	Brewer Bend Road	Muskogee	7.6	New	County	2	4/5
1598	D4385 Road	Muskogee	3.8	New	County	2	5
1599	D1015	Muskogee	0.8	New	County	2	5
15A1	Hickory Ridge Road	Muskogee	1.4	New	County	2	5
15A2	Vaught Cemetery Road	Muskogee	2.7	New	County	2	4
15A3	EW-10300 Road	Muskogee	1.7	New	County	2	4
15A4	EW-10200 Road Part 2	Muskogee	1.2	New	County	2	5
15A5	EW-10300/NS-4350 Rd.	Muskogee	4.0	New	County	2	5


TTFI Route #	Route Name	County	Mileage	Submittal Type	Maintenance Responsibility	Construction Need	Functional Class
15A6	Old SH-2	Muskogee	2.0	New	County	2	5
15A8	NS-4370/EW10800 Rd.	Muskogee	4.0	New	County	2	5
15A9	Dirty Creek Road	Muskogee	3.0	New	County	2	5
15B1	NS-4410 Road Part 2	Muskogee	1.1	New	County	2	5
15B2	EW-10800/NS-4400 rd.	Muskogee	1.7	New	County	2	5
15B3	EW-10900 Road Part 2	Muskogee	1.0	New	County	2	4
15B4	EW-11000 Road part 2	Muskogee	2.0	New	County	2	5
15B5	EW-11100 Road part 2	Muskogee	0.7	New	County	2	5
15B6	NS-4350/EW-11700 Rd.	Muskogee	1.8	New	County	2	5
0527	Old Highway 88	Rogers	8.0	New	County	2	4
0528	EW-0420 Road	Rogers	1.0	New	County	2	5
0529	EW-0380 Road	Rogers	2.0	New	County	2	5
0530	NS-4070 Road	Rogers	2.0	New	County	2	5
0531	NS-4120 Road	Rogers	1.0	New	County	2	5
0532	NS-4220 Road	Rogers	5.8	New	County	2	4/5
0533	EW-0460 Road part 2	Rogers	1.1	New	County	2	4
0557	EW-0445 Road	Rogers	0.4	New	County	2	5
0558	NS-4240 Road	Rogers	8.1	New	County	2	4/5
0559	E574 Road	Rogers	0.7	New	County	2	5
16F2	Miller Ridge Road	Sequoyah	6.4	New	County	2	4/5
16F3	NS-4670 Road	Sequoyah	1.8	New	County	2	4
16F4	NS-4660 Road	Sequoyah	2.3	New	County	2	5
16F5	E1082/NS-4650 Road	Sequoyah	1.6	New	County	2	5
16F6	Sequoyah Street	Sequoyah	1.9	New	County	2	5
1118	Old 169 Extension	Tulsa	1.2	New	County	2	5
	Total Update Mileage		2.1				
	Total New Mileage		232.8				

### CERTIFICATION

The foregoing resolution was adopted by the Council of the Cherokee Nation at a duly called meeting on the 13<sup>th</sup> day of March, 2023, having 17 members present, constituting a quorum, by the vote of 17 yea; 0 nay; 0 abstaining.

  
 Mike Shambaugh, Speaker  
 Cherokee Nation Tribal Council

**ATTEST:**


  
\_\_\_\_\_  
Dora Patzkowski, Secretary  
Cherokee Nation Tribal Council

Approved and signed by the Principal Chief this 13<sup>th</sup> day of March 2023.



\_\_\_\_\_  
Chuck Hoskin Jr, Principal Chief  
Cherokee Nation

**ATTEST:**

  
\_\_\_\_\_  
Tina Glory Jordan, Secretary of State  
Cherokee Nation

**ADMINISTRATIVE  
CLEARANCE**

Dept/Program:

Signature/Initial

Date

Executive Director:

Signature/Initial

Date

Treasurer: (Required:  
Grants/Contracts/Budgets)

Signature/Initial

Date

Government Resources:

Signature/Initial

Date

Administration Approval:

Signature/Initial

Date

**LEGISLATIVE CLEARANCE:**

Legal & Legislative Coordinator:

Signature/Initial

Date

Standing Committee & Date:

Chairperson:

Signature/Initial

Date

Returned to Presenter:

Date

**Cherokee Nation  
Act/Resolution Proposal Form**

Act

Resolution

TITLE:

DEPARTMENT CONTACT: Andy Quetone, CNDOT Director x5789

RESOLUTION PRESENTER: Michael Lynn, CNDOT Exec. Dir.  
5396

COUNCIL SPONSOR: Shambaugh, Victoria Varquez  
Dora Potkowski, Rex Jordan,  
EO Smith

**NARRATIVE:**

This resolution authorizes the BIA to revise and update the CNDOT's Inventory for Tribal Transportation Facilities.

FEB 28 '23 PM 4:58