

**RESOLUTION NO. 10-10**

**COUNCIL OF THE CHEROKEE NATION**

**A RESOLUTION AUTHORIZING THE BUREAU OF INDIAN AFFAIRS (BIA) TO  
REVISE AND UPDATE THE CHEROKEE NATION'S INVENTORY OF  
INDIAN RESERVATION ROADS**

**WHEREAS**, the Cherokee Nation since time immemorial has exercised the sovereign rights of self-government on behalf of the Cherokee people;

**WHEREAS**, the Cherokee Nation is a federally recognized Indian Nation with a historic and continual government to government relationship with the United States of America;

**WHEREAS**, Title 23 United States Code provides for tribal determination of its own needs and priorities for the allocation of Federal Highway Indian Reservation Road (IRR) funding;

**WHEREAS**, the implementing regulations promulgated in 25 CFR Part 170 provides for the documentation of Indian Reservation Roads and other eligible facilities through a long-range transportation plan;

**WHEREAS**, the Cherokee Nation has conducted extensive research to document its transportation needs and in doing so has adopted a long-range transportation plan of Indian Reservation Roads and other eligible facilities.

**BE IT RESOLVED BY THE CHEROKEE NATION**, that this resolution hereby affirms the adopted long-range transportation plan and authorizes the BIA to update the Nation's IRR inventory to include the following Indian Reservation Roads as follows:

<b>BIA Route #</b>	<b>Route Name</b>	<b>Submittal Type</b>	<b>Mileage</b>	<b>County</b>	<b>Maintenance Responsibility</b>	<b>Construction Need</b>	<b>Functional Class</b>
0802	Bell School South Road	Update	2.40	Adair	County	2	4
0819	Dahlongah Road	Update	1.80	Adair	County	2	4
0821	Baron East Road	Update	4.10	Adair	County	2	5
0822	Maryetta-Peavine Road	Update	4.80	Adair	County	2	4
0825	Dahlongah West Road	Update	2.90	Adair	County	2	4
0827	Lyon Switch Road	Update	3.10	Adair	County	2	4/5
0829	Maxwell Mountain Road	Update	3.40	Adair	County	2	4
0830	Killer Road	Update	2.50	Adair	County	2	5
0831	Malloy Hollow Road	Update	5.20	Adair	County	2	5
0832	Nicut North Road	Update	5.00	Adair	County	2	4
0833	Maryetta/Piney Road	Update	6.50	Adair	County	2	5
0834	Duck Lane Road	Update	0.70	Adair	County	2	5

0835	Oak Ridge Road	Update	3.60	Adair	County	2	4
0836	Cherry Tree-Stilwell Road	Update	4.50	Adair	County	2	5
0837	Zion School Road	Update	1.30	Adair	County	2	5
0840	Diver-Salem Road	Update	4.80	Adair	County	2	5
0841	Candy Mink Springs	Update	1.20	Adair	County	2	4
0842	Bell North Road	Update	3.80	Adair	County	2	4
0843	Dahlongegah South Road	Update	3.80	Adair	County	2	5
0844	Bunch-Henderson Road	Update	12.70	Adair	County	2	4
0845	Rocky Mountain New & Old Road	Update	5.60	Adair	County	2	4/5
0846	Westville West Road	Update	1.60	Adair	County	2	5
0847	Smith Hollow Road	Update	4.60	Adair	County	2	5
0848	Honey Hill Road	Update	4.10	Adair	County	2	4
0895	Titanic Christie Road	Update	9.10	Adair	County	2	4
1608	Nicut West-US 59 Road	Update	6.70	Adair	County	2	4
A865	D4171-Part	New	0.20	Adair	County	2	5
A866	D4771	New	5.50	Adair	County	2	5
A867	Oak Ridge East Extension	New	2.50	Adair	County	2	4
0904	Welling East Road	Update	3.60	Cherokee	County	2	5
0905	Dry Creek Road	Update	6.10	Cherokee	County	2	5
0907	Tenkiller School Road	Update	3.10	Cherokee	County	2	4/5
0912	Welling West Loop Road	Update	3.70	Cherokee	County	2	5
0913	Welling Southeast Road	Update	3.20	Cherokee	County	2	4
0914	Hulbert-Lost City Road	Update	4.30	Cherokee	County	2	5
0919	Red Barn	Update	9.40	Cherokee	County	2	5
0920	Black Valley Road	Update	1.30	Cherokee	County	2	5
0921	Bryant Road	Update	5.00	Cherokee	County	2	5
0922	Hwy 10 North River Loop Road	Update	5.50	Cherokee	County	2	5
0923	Teresita Northeast Road	Update	4.90	Cherokee	County	2	5
0924	Fisher Road	Update	3.60	Cherokee	County	2	4
0926	North Keys Road	Update	2.00	Cherokee	County	2	5
0930	Indian Road	Update	8.30	Cherokee	County	2	4
0931	Rice, Woodward, and Jarvis Road	Update	3.00	Cherokee	County	2	5
0932	Northeast Ft. Gibson	Update	8.80	Cher./Musk.	County	2	5
0966	Lost City Road	Update	5.70	Cherokee	County	2	4
1610	Burnt Cabin Road	Update	0.50	Cherokee	County	2	4
A937	North Lost City	Update	3.50	Cherokee	County	2	4
A984	D0583-Part	New	3.50	Cherokee	County	2	5
A985	NS4535-EW63	New	1.40	Cherokee	County	2	5
A986	D451	New	3.60	Cherokee	County	2	5
A987	EW65	New	1.80	Cherokee	County	2	5
A988	NS447	New	2.20	Cherokee	County	2	5

A989	NS4480.5-EW71	New	3.00	Cherokee	County	2	5
A990	East Murrel Extension	New	1.50	Cherokee	County	2	5
A991	Qualls	New	3.10	Cherokee	County	2	5
A992	South Bald Hill	New	4.10	Cherokee	County	2	5
A993	Tailholt Extension	New	2.70	Cherokee	County	2	5
A994	Caney Creek	New	4.50	Cherokee	County	2	5
0201	Sunsweet-Catale Road	Update	2.00	Craig	County	2	5
0202	Shawnee Ceremonial Road	Update	2.60	Craig	County	2	5
0204	Vinita South Road	Update	6.10	Craig	County	2	4
0205	Ketchum West Road	Update	3.10	Craig	County	2	4
0206	Vinita East Road	Update	2.00	Craig	County	2	4
0207	Vinita Northeast Road	Update	1.60	Craig	County	2	5
0208	Kelso East Road	Update	6.00	Craig	County	2	4
0209	Thompson Creek Road	Update	7.00	Craig	City/County	2	4/6
0210	Vinita North Road	Update	11.10	Craig	State/County	2	4/5/6
0211	Cabin Creek Road	Update	5.10	Craig	County	2	4
0213	Blue Jacket East Road	Update	3.70	Craig	County	2	4
0214	Big Cabin Creek Road	Update	9.50	Craig	County	2	4
0700	Highway 412A	Update	3.00	Delaware	State	2	4
0716	Oak Hill-Piney Road	Update	5.20	Delaware	County	2	5
0718	Fairview/Eucha Road	Update	11.30	Delaware	County	2	4
0722	Piney West Road	Update	5.30	Delaware	County	2	4/5
0740	Kirby Flats	Update	2.80	Delaware	County	2	5
0741	Bull Hollow-Turkey Track Road	Update	7.60	Delaware	County	2	5
0742	Kenwood South Road	Update	2.60	Delaware	County	2	5
0743	Twin Oaks North Road	Update	6.50	Delaware	County	2	5
0744	Saline Courthouse Road	Update	1.00	Delaware	County	2	5
0745	Raper Hollow Road	Update	1.00	Delaware	County	2	5
0746	Colcord Indian Road	Update	5.20	Delaware	County	2	5
0748	Rose-Leach Road	Update	2.50	Delaware	County	2	4/5
A717	D4723-Part Road	Resubmit	1.20	Delaware	County	2	3
A720	Highway 20 - Part 1	New	3.80	Delaware	State	2	2
A721	Highway 20 - Part 2	New	4.30	Delaware	State	2	2
A722	Highway 20 - Part 3	New	4.50	Delaware	State	2	2/5
A723	Highway 59 - Part 1	New	4.20	Delaware	State	2	2
A724	Highway 59 - Part 2	New	4.70	Delaware	State	2	2
A725	Highway 59 - Part 3	New	3.90	Delaware	State	2	2
A726	Highway 59 - Part 4	New	4.30	Delaware	State	2	2
A727	Highway 10 - Part 1	New	3.40	Delaware	State	2	4
A728	Highway 59 - Part 5	New	1.00	Delaware	State	2	2
A730	Fairgrounds East Road	New	2.60	Delaware	County	2	5


A731	Highway 412 - Part 1	New	4.00	Delaware	State	2	1
A732	Highway 412 - Part 2	New	4.60	Delaware	State	2	1
A733	Highway 412 - Part 3	New	4.10	Delaware	State	2	4
A734	Highway 412 - Part 4	New	3.90	Delaware	State	2	4
A735	Highway 412 - Part 5	New	3.90	Delaware	State	2	4
A736	Highway 412 - Part 6	New	4.50	Delaware	State	2	4
A737	Highway 412 - Part 7	New	1.00	Delaware	State	2	4
A738	D4629 Road	New	2.40	Delaware	County	2	4
A739	Kansas School Road	New	1.10	Delaware	County	2	5
A740	D4703	New	4.20	Delaware	County	2	4
A741	NS466	New	3.60	Delaware	County	2	4
A742	NS469	New	3.50	Delaware	County	2	4
A743	Pheasant Run	New	4.60	Delaware	County	2	4
A744	Snell Cemetery	New	1.00	Delaware	County	2	5
A745	Butler Creek Cemetery	New	1.60	Delaware	County	2	5
A746	Helens Cherokee Acres	New	0.40	Delaware	County	2	5
A747	D4656	New	3.00	Delaware	County	2	5
A748	EW54-NS590 Road	New	2.00	Delaware	County	2	5
A749	EW0532	New	1.40	Delaware	County	2	5
A750	D4565	New	3.20	Delaware	County	2	5
A751	NS4565 Loop	New	0.80	Delaware	County	2	5
A752	D0485	New	0.70	Delaware	County	2	5
A753	Steele Baptist Church	New	0.20	Delaware	County	2	5
A754	D4555-D0495	New	3.80	Delaware	County	2	5
A756	Sweetwater Hollow	New	2.80	Delaware	County	2	5
A757	D0327	New	1.60	Delaware	County	2	5
A758	Dennis	New	1.00	Delaware	County	2	4
A759	NS4570.5	New	3.50	Delaware	County	2	4/5
A760	EW34-D4544	New	4.00	Delaware	County	2	4/5
0601	Sequoyah East Part Road	Update	5.00	Mayes	County	2	4/5
0609	Cherokee Heights	Update	1.50	Mayes	County	2	5
0612	Cedar Crest Road	Update	3.00	Mayes	County	2	5
0619	Saline Creek Part	Update	1.50	Mayes	County	2	5
0621	Cabin Creek Road	Update	2.00	Mayes	County	2	5
0618	Deer Trail Estates Road	Update	0.80	Mayes	County	2	5
0630	Lindsey-Mayes Road	Update	7.60	Mayes	County	2	4
0686	Highway 20 - Part 1	New	3.80	Mayes	State	2	2
0687	Highway 20 - Part 2	New	5.20	Mayes	State	2	2
0688	Highway 20 - Part 3	New	3.70	Mayes	State	2	2
0689	Highway 20 - Part 4	New	4.00	Mayes	State	2	2
0690	Highway 82 - Part 1	New	4.60	Mayes	State	2	4

0691	Highway 82 - Part 2	New	3.90	Mayes	State	2	4
0692	Highway 82 - Part 3	New	3.60	Mayes	State	2	4
0693	Highway 82 - Part 4	New	2.20	Mayes	State	2	4
0694	Highway 412 - Part 1	New	4.00	Mayes	State	2	4
0695	Highway 412 - Part 2	New	4.00	Mayes	State	2	4
0696	Highway 412 - Part 3	New	4.20	Mayes	State	2	4
0697	Highway 412 - Part 4	New	3.00	Mayes	State	2	4
0698	EW50.6 Road	New	0.70	Mayes	County	2	5
0699	Hammon Heights Road	New	0.20	Mayes	County	2	5
A600	Hammon Heights Loop	New	0.30	Mayes	County	2	5
A601	Embry Addition	New	0.70	Mayes	County	2	5
A602	Murphy West Extension	New	3.50	Mayes	County	2	5
A603	D0583-Part	New	2.00	Mayes	County	2	5
A604	NS443-D0585	New	1.40	Mayes	County	2	5
A605	D4438	New	0.50	Mayes	County	2	5
A606	D4450	New	3.10	Mayes	County	2	5
A607	D0574	New	3.10	Mayes	County	2	5
A608	EW62-NS4408	New	1.80	Mayes	County	2	5
A609	Saline Courthouse Extension	New	2.00	Mayes	County	2	5
A610	D4438-EW47	New	1.30	Mayes	County	2	5
A611	EW56.5 Road	New	2.00	Mayes	County	2	5
1502	Porum West Road	Update	4.10	Muskogee	County	2	5
1511	4 Miles Northeast of Porum	Update	0.60	Muskogee	County	2	5
1547	50th Street	New	2.50	Muskogee	County	2	4
1548	Propane Tank Road	New	0.80	Muskogee	County	2	5
1549	Irving Road	New	1.00	Muskogee	County	2	5
1550	Coffee Road	New	4.00	Muskogee	County	2	4
1551	Leaning Tree Road	New	1.10	Muskogee	County	2	5
1552	NS437-EW106	New	3.00	Muskogee	County	2	5
1553	Ross Access Ramps	New	0.60	Muskogee	State	2	1
1554	US-266 Interchange	New	0.80	Muskogee	State	2	1/2/4
0100	EW19 Road	New	1.00	Ottawa	County	2	5
0101	D0180 Road	New	2.40	Ottawa	County	2	5
0102	Cow Creek Road	New	2.00	Ottawa	County	2	5
0103	Coal Creek Road	New	4.00	Ottawa	County	2	4
0104	Blue Road	New	2.00	Ottawa	State	2	2
0521	Will Rogers Downs Drive	New	0.40	Rogers	County	2	5
0844	Bunch-Henderson Road	Update	1.50	Sequoyah	County	2	4
1602	Cookson-Part Road	Update	1.40	Sequoyah	County	2	4
1608	Nicut Road	Update	2.80	Sequoyah	County	2	4
1613	Stompground Road	Update	7.60	Sequoyah	County	2	5


1617	Sallisaw North Road	Update	10.10	Sequoyah	City/County	2	4
1618	Flute Springs South Road	Update	1.20	Sequoyah	County	2	5
1619	Long Road	Update	3.00	Sequoyah	County	2	5
1620	Muldrow-Liberty Road	Update	6.70	Sequoyah	County	2	5
1621	Liberty East Road	Update	7.80	Sequoyah	County	2	5
1622	Nicut South Road	Update	1.70	Sequoyah	County	2	4
1623	Jackson Mountain Road	Update	0.80	Sequoyah	County	2	5
1624	Flute Springs North Road	Update	0.60	Sequoyah	County	2	5
1625	Jeremiah Hill Road	Update	1.00	Sequoyah	County	2	5
1626	Henderson-Marble City Road	Update	3.20	Sequoyah	County	2	4
1630	Dwight Mission Part Road	Update	1.50	Sequoyah	County	2	4/5
1631	Marble City South Road	Update	3.90	Sequoyah	County	2	4
1632	Liberty North Road	Update	3.00	Sequoyah	County	2	4
1697	Highway 59 - Part 1	New	5.50	Sequoyah	State	2	1
1698	Highway 59 - Part 2	New	3.50	Sequoyah	State	2	1
1699	Highway 59 - Part 3	New	4.30	Sequoyah	State	2	1
16A0	Highway 59 - Part 4	New	2.00	Sequoyah	State	2	1
16A1	Highway 82/100 - Part 1	New	4.00	Sequoyah	State	2	4
16A2	Highway 100 - Part 2	New	4.40	Sequoyah	State	2	4
16A3	Highway 10/100 - Part 3	New	3.70	Sequoyah	State	2	4
16A4	Highway 10/100 - Part 4	New	2.90	Sequoyah	State	2	4
16A5	Highway 10 - Part 5	New	4.00	Sequoyah	State	2	4
16A6	Cherokee Village Road	New	0.20	Sequoyah	County	2	5
16AH	SH-101 Part 1	New	4.60	Sequoyah	State	2	4
16AI	SH-101 Part 2	New	4.90	Sequoyah	State	2	4
16AJ	SH-101 Part 3	New	5.50	Sequoyah	State	2	4
16AK	SH-101 Part 4	New	4.10	Sequoyah	State	2	4
16AL	SH-101 Part 5	New	4.30	Sequoyah	State	2	4
16AM	D4171-Part	New	2.30	Sequoyah	County	2	5
16AN	D4495	New	0.70	Sequoyah	County	2	5
16AO	NS4490	New	0.30	Sequoyah	County	2	5
0402	Delaware-Tribe-New Road	Update	3.00	Washington	County	2	5
	Sub-Total	New	308.30				
	Sub-Total	Update	397.20				
	<b>Grand Total</b>		<b>705.50</b>				

**CERTIFICATION**


The foregoing resolution was adopted by the Council of the Cherokee Nation at a duly called meeting on the 16<sup>th</sup> day of February, 2010, having 17 members present, constituting a quorum, by the vote of 17 yea; 0 nay; 0 abstaining.

  
Meredith A. Frailey, Speaker  
Council of the Cherokee Nation


**ATTEST:**

  
Don Garvin, Secretary  
Council of the Cherokee Nation

Approved and signed by the Principal Chief this 23<sup>rd</sup> day of FEBRUARY, 2010.

  
Chadwick Smith, Principal Chief  
Cherokee Nation

**ATTEST:**

  
Melanie Knight, Secretary of State  
Cherokee Nation

## Cherokee Nation Act/Resolution Proposal Form

Act       Resolution

**TITLE:** Authorizing BIA to revise and update Cherokee Nation's Inventory of Indian Reservation Roads.

**DEPARTMENT CONTACT:** Charlie Soap

**RESOLUTION PRESENTER:** Charlie Soap/Michael Lynn

**SPONSOR:** Harley L. Buzzard

**NARRATIVE:** (See Attached Outline for Information If Outline is Required)

Allow Bureau of Indian Affairs (BIA) to revise and update the Cherokee Nation's IRR inventory according to the adopted long-range transportation plan.

### ADMINISTRATIVE CLEARANCE

**Program/Project Manager:**

B. Smith <sup>BH</sup>      12/17/09  
Signature/Initial      Date

**Department Director:**

Signature/Initial      Date

**Group Leader:**

[Signature]      12-18-09  
Signature/Initial      Date

**Controller: (if needed)**

[Signature]      12/22/09  
Signature/Initial      Date

**Government Resources:**

[Signature]      12/23/09  
Signature/Initial      Date

**Administration Approval:**

[Signature]      12/24/09  
Signature/Initial      Date

### LEGISLATIVE CLEARANCE:

**Legislative Aide:**

[Signature]      12/28/2009  
Signature/Initial      Date

**Standing Committee & Date:**

Resource 1-11-2010

**Chairperson:**

[Signature]      \_\_\_\_\_  
Signature/Initial      Date

**Returned to Presenter:** \_\_\_\_\_

Date