

Committee: Community Services
Date: 01/23/12 Committee Date: 02/13/12

Author: David Southerland/Michael Lynn
Sponsor: T. Glory-Jordan, D. Walkingstick, J. Byrd, C. Snell, J. FISHINGHAWK, F. Hargis, D. Thornton, J. Fullbright, D. Garvin, M. Frailey, D. Lay, C. Hoskin Jr., B. Anglen, L. Keener, and C. Cowan Watts, J. Coates, J. D. Baker

RESOLUTION NO. 25-12

COUNCIL OF THE CHEROKEE NATION

A RESOLUTION AUTHORIZING THE BUREAU OF INDIAN AFFAIRS (BIA) TO REVISE AND UPDATE THE CHEROKEE NATION'S INVENTORY OF INDIAN RESERVATION ROADS

WHEREAS, the Cherokee Nation since time immemorial has exercised the sovereign rights of self-government on behalf of the Cherokee people;

WHEREAS, the Cherokee Nation is a federally recognized Indian Nation with a historic and continual government to government relationship with the United States of America;

WHEREAS, Title 23 United States Code provides for tribal determination of its own needs and priorities for the allocation of Federal Highway Indian Reservation Road (IRR) funding;

WHEREAS, the implementing regulations promulgated in 25 CFR Part 170 provides for the documentation of Indian Reservation Roads and other eligible facilities through a long-range transportation plan;

WHEREAS, the Cherokee Nation has conducted extensive research to document its transportation needs and in doing so has adopted a long-range transportation plan of Indian Reservation Roads and other eligible facilities.

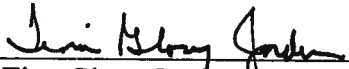
BE IT RESOLVED BY THE CHEROKEE NATION, that this resolution hereby affirms the adopted long-range transportation plan and authorizes the BIA to update the Nation's IRR inventory to include the following Indian Reservation Roads as follows:

BIA Route #	Route Name	Submittal Type	Mileage	County	Maintenance Responsibility	Construction Need	Functional Class
0806	Chance Road	Update	13.5	Adair	County	2	4
0838	Fairfield North Road	Update	3.6	Adair	County	2	5
0876	Orchard Road	Update	2.5	Adair	County	2	5
0877	Orchard East Loop	Update	2.4	Adair	County	2	5
0881	Peavine Creek Extension	Update	1.7	Adair	County	2	5
0884	Piney West Road	Update	3.5	Adair	County	2	5
0886	Rock Branch Road	Update	6.2	Adair	County	2	5
A869	Piney Road	New	8.1	Adair	County	2	4

A997	North Birch Street	New	0.9	Cherokee	County	2	4
A998	North Elm Grove Road	New	3.0	Cherokee	County	2	5
A999	North Jarvis Road	New	2.0	Cherokee	County	2	5
B900	D4545 Road	New	0.5	Cherokee	County	2	5
B901	S. Cottonwood Street	New	0.4	Cherokee	Tribal	1	5
B902	E. Choke Cherry Street	New	0.1	Cherokee	Tribal	1	5
B903	S. Huckleberry Circle	New	0.2	Cherokee	Tribal	1	5
B904	E. Complex Service Drive	New	0.3	Cherokee	Tribal	1	5
B905	E. Persimmon Street	New	0.2	Cherokee	Tribal	1	5
B906	W. Complex Service Drive	New	0.4	Cherokee	Tribal	1	5
B907	W. Choke Cherry Street	New	0.1	Cherokee	Tribal	1	5
B908	W. Persimmon Street	New	0.2	Cherokee	Tribal	1	5
B909	S. 500 Road	New	0.6	Cherokee	Tribal	1	5
B910	S. 502 Road	New	0.1	Cherokee	Tribal	1	5
B911	S. 504 Road	New	0.4	Cherokee	Tribal	1	5
B912	W. 805 Road	New	0.4	Cherokee	Tribal	1	5
B913	W. Cherokee Street	New	0.5	Cherokee	Tribal	1	5
0230	Todd's Loop Road	New	5.0	Craig	County	2	5
0231	NS-4667 Road	New	8.9	Craig	County	2	5
A761	EW-0540/NS-4660	New	7.8	Delaware	County	2	4/5
A612	NS-4290 Road	New	4.0	Mayes	County	2	5
A613	EW-0450 Road	New	2.0	Mayes	County	2	5
A614	EW-0460 Road	New	2.6	Mayes	County	2	5
A615	EW-0500 Road	New	1.0	Mayes	County	2	5
A616	NS-4260/EW-0540	New	4.1	Mayes	County	2	5
1555	Oak Grove Church Road	New	1.7	Muskogee	County	2	5
1556	EW-1100 Road	New	1.0	Muskogee	County	2	5
1557	NS-4340 Road	New	3.2	Muskogee	County	2	5
1558	EW-1130 Road	New	1.0	Muskogee	County	2	5
1559	East Davis Field Road	New	2.3	Muskogee	County	2	4
1560	South Country Club Road	New	4.0	Muskogee	County	2	4/6
0522	RCCA Access Road	New	4.3	Rogers	County	2	4
16AR	EW-0980/NS-4530	New	2.0	Sequoyah	County	2	5
16AT	D4550 Road	New	1.5	Sequoyah	County	2	5
16AU	River Road	New	0.2	Sequoyah	County	2	5
16AV	Rockwood Lane	New	0.5	Sequoyah	County	2	5
16AW	Sequoyah Bay Road	New	1.3	Sequoyah	Tribal	1	5
16AX	JT Stites Street	New	1.0	Sequoyah	City	2	3/6
16AY	West Ruth Street	New	0.5	Sequoyah	City	2	6
		Update	33.4				
		New	78.3				

CERTIFICATION

The foregoing resolution was adopted by the Council of the Cherokee Nation at a duly called meeting on the 23rd day of February, 2012, having 13 members present, constituting a quorum, by the vote of 13 yea; 0 nay; 0 abstaining.




Tina Glory-Jordan, Speaker
Cherokee Nation Tribal Council

ATTEST:



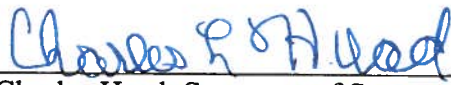
Jodie Fishingham, Secretary
Cherokee Nation Tribal Council

Approved and signed by the Principal Chief this 28th day of February, 2012.



Bill John Baker, Principal Chief
Cherokee Nation

ATTEST:



Charles Head, Secretary of State
Cherokee Nation

**ADMINISTRATIVE
CLEARANCE**

Program/Project Manager:

[Signature] 1/29/12
Signature/Initial Date

Department Director:

[Signature] 1/29/12
Signature/Initial Date

Group Leader:

[Signature] 1/26/12
Signature/Initial Date

Government Resources:

[Signature] 1-27-12
Signature/Initial Date

Administration Approval:

[Signature] 1-27-12
Signature/Initial Date

LEGISLATIVE CLEARANCE:

Legal & Legislative Coordinator:

[Signature] 2/1/12
Signature/Initial Date

Standing Committee & Date:

Community Service
2/13/12

Chairperson:

[Signature]
Signature/Initial Date

Returned to Presenter:

Date

**Cherokee Nation
Act/Resolution Proposal Form**

Act Resolution

TITLE:

DEPARTMENT CONTACT: Roads Department

RESOLUTION PRESENTER: David Walkingstick

COUNCIL SPONSOR: Tina Glory Jordan/David Walkingstick

NARRATIVE:

Authorizing the Bureau of Indian Affairs (BIA) to revise and update the Cherokee Nation's Inventory of Indian Reservation Roads