

RESOLUTION NO. 21-08

COUNCIL OF THE CHEROKEE NATION

A RESOLUTION AUTHORIZING THE BUREAU OF INDIAN AFFAIRS (BIA) TO REVISE AND UPDATE THE CHEROKEE NATION'S INVENTORY OF INDIAN RESERVATION ROADS

WHEREAS, the Cherokee Nation since time immemorial has exercised the sovereign rights of self-government on behalf of the Cherokee people;

WHEREAS, the Cherokee Nation is a federally recognized Indian Nation with a historic and continual government to government relationship with the United States of America;

WHEREAS, Title 23 United States Code provides for tribal determination of its own needs and priorities for the allocation of Federal Highway Indian Reservation Road (IRR) funding;

WHEREAS, the implementing regulations promulgated in 25 CFR Part 170 provides for the documentation of Indian Reservation Roads and other eligible facilities through a long-range transportation plan;

WHEREAS, the Cherokee Nation has conducted extensive research to document its transportation needs and in doing so has adopted a long-range transportation plan of Indian Reservation Roads and other eligible facilities.

BE IT RESOLVED BY THE CHEROKEE NATION, that this resolution hereby affirms the adopted long-range transportation plan; it affirms resolution 26-07 to include new route numbers, and authorizes the BIA to update the Nation's IRR inventory to include the following Indian Reservation Roads as follows:

Route #	Route Name	County	Length	Construction Need	Maintenance Responsibility	Functional Class
0806	Chance (Sections 11 to 14)	Adair	6.20	0	County	4
0868	Jaybird Creek Ext	Adair	1.00	2	County	5
A800	Sally Bull Hollow	Adair	5.60	2	County	5
A801	Jenkins Road	Adair	1.80	2	County	5
A802	Lyon South	Adair	2.70	2	County	5
A803	Rider Hollow Road	Adair	2.90	2	County	5
A804	North Wauhilla	Adair	5.50	2	County	5
A805	West Mulberry	Adair	3.10	2	County	5
A806	Akins Hollow	Adair	1.10	2	County	5
A807	Tyner Creek	Adair	2.50	2	County	4/5
A808	Illinois Stompground	Adair	2.00	2	County	5
A809	Chewey West Road	Adair	1.30	2	County	5

A810	Dahlongegah West Extension	Adair	0.40	2	County	4
A811	Essary Road	Adair	0.80	2	County	5
A812	Evansville Circle	Adair	0.70	2	County	5
A813	Flint Courthouse	Adair	0.60	2	County	5
A814	Lake Carson Access I	Adair	1.00	2	County	4
A815	Rocky Mountain North Ext	Adair	1.30	2	County	5
A816	Titanic South Road	Adair	0.30	2	County	5
A827	East River Loop	Adair	9.10	2	County	5
A828	North Industrial Access	Adair	1.40	2	County	5
A829	South Industrial Access	Adair	1.40	2	County	5
A830	East Browns Road	Adair	4.70	2	County	5
A831	West Browns Road	Adair	3.80	2	County	5
A832	D4710 Road	Adair	2.40	2	County	5
A833	NS470-EW60 Road	Adair	6.40	2	County	4
A834	NS4715 Part Road	Adair	1.00	2	County	5
A835	D4723 Part Road	Adair	1.00	2	County	5
A836	NS4735 Road	Adair	1.40	2	County	5
A837	NS473-EW0593.4 Road	Adair	1.20	2	County	5
A838	D4726 Road	Adair	3.20	2	County	5
A839	D0610 Road	Adair	1.10	2	County	5
0902	Mud Valley Road	Cherokee	4.20	2	City/County	4/6
0903	Falls Branch Road	Cherokee	6.40	2	County	5
0928	Willis Road I	Cherokee	0.50	2	City/County	7
0978	Stick Ross Mountain	Cherokee	4.70	2	City/County	3
0989	Park Hill Road II	Cherokee	1.00	2	City/County	7
0996	Pumpkin Circle	Cherokee	5.40	2	County	5
0997	Welling Circle	Cherokee	2.90	2	County	5
0998	Illinois River I Road	Cherokee	7.50	2	County	4
0999	Illinois River II Road	Cherokee	3.00	2	County	5
A900	Carlile Road	Cherokee	5.30	2	County	5
A901	Northeast Grandview Road	Cherokee	2.30	2	County	5
A902	Peggs South Road	Cherokee	4.80	2	County	5
A903	S.E. Clear Creek	Cherokee	2.30	2	County	5
A904	East Hulbert Road	Cherokee	1.30	2	County	5
A905	Pecan Creek	Cherokee	7.30	2	County	5
A906	Leach-Rocky Ford Part	Cherokee	2.20	2	County	5
A919	Stone Chapel Road	Cherokee	3.00	2	County	5
A920	East Allen Road	Cherokee	1.20	2	City/County	3
A921	Ross Street	Cherokee	1.00	2	City/County	3

A922	D4530 Road	Cherokee	3.20	2	County	3
A923	Big Hollow Road	Cherokee	1.50	2	County	5
A924	EW83 Road	Cherokee	0.60	2	County	5
A925	Horseshoe Bend Road	Cherokee	5.10	2	County	5
A926	Indian Road North Ext.	Cherokee	3.90	2	County	4
A927	Cook Hollow Road	Cherokee	3.40	2	County	5
A928	Norwood School Road	Cherokee	2.00	2	County	4
A929	4-Mile Road Part	Cherokee	8.50	2	County	4
A930	NS4495 Road	Cherokee	0.20	2	County	5
A931	Hilltop Circle	Cherokee	0.50	2	County	5
A932	EW07325 Road	Cherokee	0.30	2	County	5
A933	Byrd Street	Cherokee	0.10	2	County	5
A934	Hogner Street	Cherokee	0.10	2	County	5
A935	Bush Street	Cherokee	0.10	2	County	5
A936	Crittenden Street	Cherokee	0.10	2	County	5
A937	North Lost City	Cherokee	3.50	2	County	4
0224	EW330 Road	Craig	5.70	2	City/County	5
0225	NS433 Road	Craig	4.00	2	County	5
0226	Big Cabin-Ketchum Road	Craig	7.70	2	City/County	4/5
0227	EW310 Road	Craig	6.00	2	County	4
0228	Hulwee Road	Craig	2.20	2	City/County	4/6
0786	Cedar Tree Area Road	Delaware	1.00	2	City	5
0787	Cherokee Street	Delaware	1.00	2	City	5
0796	D4565 South Road	Delaware	1.90	2	County	5
0797	D4565 North Road	Delaware	1.80	2	County	5
0798	DO403 Road	Delaware	2.30	2	County	5
0799	D4555 Road	Delaware	1.80	2	County	5
A700	D4566 Loop Road	Delaware	2.80	2	County	5
A701	D4596-0453 Road	Delaware	3.80	2	County	5
A702	Brush Creek Road	Delaware	5.50	2	County	5
A703	D0492 Road	Delaware	3.30	2	County	5
A704	Dripping Springs Road	Delaware	2.20	2	County	5
A705	Flint Creek Road	Delaware	4.60	2	County	5
A706	Sagar Creek Road	Delaware	3.00	2	County	5
A707	Beaver Springs Road	Delaware	1.80	2	City/County	3/5
A708	D4726-0560 Loop Road	Delaware	1.80	2	County	5
A709	West University Road	Delaware	0.80	2	County	5
A710	Pine Street	Delaware	3.00	2	City	3
A711	Sasaffarass Street	Delaware	0.50	2	City	3


A712	Stateline Road	Delaware	0.50	2	City	3
A713	EW57.3 Road	Delaware	1.20	2	County	3/5
A714	White Oak Street	Delaware	2.10	2	City/County	3/5
A715	NS470 Road	Delaware	1.20	2	City/County	4/6
A716	Moseley School Road	Delaware	1.70	2	City/County	3
A717	D4723-Part Road	Delaware	1.20	2	City/County	3
A718	NS4715-Part Road	Delaware	1.90	2	City/County	3
A719	New Life Ranch Road	Delaware	2.80	2	County	4
0613	Cavalier Road I	Delaware	2.40	2	City/County	5
0630	Lindsey-Mayes Road	Delaware	7.60	2	City/County	4
0668	Sam's Corner	Mayes	3.90	2	County	4
0669	Anderson Road	Mayes	3.90	2	County	5
0670	NS438 Road	Mayes	1.90	2	County	5
0671	NS439 Road	Mayes	2.00	2	County	5
0672	Wyandotte Road	Mayes	2.10	2	City/County	5
0673	Joe Koelsch Drive	Mayes	1.70	2	City/County	5
0674	NS441 Loop Road	Mayes	1.00	2	County	5
0675	Sanders Road	Mayes	1.00	2	County	5
0676	NS4425 Road	Mayes	1.00	2	County	5
0677	NS443 Road	Mayes	1.10	2	County	5
0678	Ewing Road	Mayes	2.80	2	City/County	5
0679	Webster Road	Mayes	1.40	2	County	5
0680	NS439.2 Road	Mayes	2.60	2	County	5
0681	Rowland Road	Mayes	0.40	2	County	5
0682	NS4418 Road	Mayes	0.80	2	County	5
0683	NS442 Road	Mayes	0.30	2	County	5
0684	EW480 Road	Mayes	1.80	2	County	5
0685	DO498 Road	Mayes	1.10	2	County	5
1800	EW102 Road	McIntosh	4.00	2	County	4
1801	EW112-NS426 Road	McIntosh	3.30	2	County	4/5
1802	North Texanna Road	McIntosh	5.90	2	County	4
1803	East Texanna Road	McIntosh	6.30	2	County	4/5
1804	D1070 Road	McIntosh	2.20	2	County	5
1805	EW105-NS430 Road	McIntosh	3.40	2	County	5
1806	EW106-1052 Road	McIntosh	4.50	2	County	4
1807	Shady Grove Road	McIntosh	4.90	2	County	4/5
1512	East Hancock Road	Muskogee	5.10	2	City/County	4/6
1534	Reid Road	Muskogee	1.00	2	County	5
1535	Kreider Loop Road	Muskogee	0.90	2	County	5

1536	4-Mile Road Part	Muskogee	1.00	2	County	4
1537	Elm Grove Road	Muskogee	5.00	2	County	4
1538	NS433 Road	Muskogee	3.00	2	County	5
1539	EW99-NS437	Muskogee	5.60	2	County	5
1540	NS439 Road	Muskogee	3.00	2	County	5
1541	College Ave	Muskogee	1.90	2	City/County	4/5
1542	EW106 Road	Muskogee	2.20	2	City/County	5
1543	NS432 Road	Muskogee	5.00	2	County	5
1544	NS434 Road	Muskogee	2.00	2	County	5
1545	Warner East Loop	Muskogee	3.00	2	County	5
1546	Houston Johnson Road	Muskogee	0.60	2	City	5
0311	Nowata Clinic	Nowata	0.40	2	City	5
0313	Oklahoma Street	Nowata	1.00	2	City	3
0314	North Fork Road	Nowata	4.00	2	County	4/5
0315	EW21 Road	Nowata	3.90	2	County	4/5
0316	EW23-NS416	Nowata	3.40	2	City/County	5
0317	NS414-EW25 Road	Nowata	3.00	2	County	5
0201	Sunsweet-Catale Road	Rogers	6.50	2	County	5
0520	EW33-NS428 Road	Rogers	3.20	2	County	5
1650	EW-10800 Road	Sequoyah	3.50	2	County	5
1676	Old Sequoyah Fuels Road	Sequoyah	9.50	2	County	5
1677	NS449 Road	Sequoyah	2.60	2	County	5
1678	NS4527 Road	Sequoyah	2.40	2	County	5
1679	EW109 Road	Sequoyah	4.50	2	County	5
1680	EW110 Road	Sequoyah	1.00	2	County	5
1681	Harrison Road	Sequoyah	1.90	2	County	5
1682	Wild Horse Mountain Rd	Sequoyah	6.60	2	County	4
1683	Wild Horse Mt Estates	Sequoyah	1.30	2	County	5
1684	EW111-NS464	Sequoyah	4.10	2	County	5
1685	EW1125-D4620	Sequoyah	3.40	2	County	5
1686	NS 4615 Road	Sequoyah	1.80	2	County	5
1687	EW105 Road	Sequoyah	1.90	2	County	5
1688	Redwood-Seven Oaks Rd	Sequoyah	3.20	2	County	4/5/6
1689	Redland Road Loop	Sequoyah	2.00	2	County	4/5
1690	D1097 Road	Sequoyah	1.50	2	County	5
1691	Swan Road	Sequoyah	4.40	2	City/County	4/5
1692	EW1100 Road	Sequoyah	3.20	2	City/County	4/5
1693	Paw Paw Road	Sequoyah	1.00	2	City/County	4/5
1694	Old US-64 Road	Sequoyah	2.00	2	County	4


1695	South Roland Road	Sequoyah	1.00	2	County	4
1696	Cherokee Boulevard	Sequoyah	0.20	2	City	5
0409	EW29 Road	Washington	3.80	2	County	4
0410	D0300 Road	Washington	1.20	2	County	5
0411	EW30 Road	Washington	2.60	2	County	4/5
0412	EW32 Road	Washington	4.50	2	County	5
0413	NS395 Road	Washington	3.10	2	County	5
0414	NS397 Road	Washington	1.40	2	County	5
0415	NS3976-3980 Road	Washington	3.60	2	County	5
0416	Wyandotte Avenue	Washington	4.90	2	County	4/5
	Total Miles		456.50			

CERTIFICATION


The foregoing resolution was adopted by the Council of the Cherokee Nation at a duly called meeting on the 10th day of March, 2008, having 17 members present, constituting a quorum, by the vote of 17 yea; 0 nay; 0 abstaining.


Meredith A. Frailey, Speaker
Cherokee Nation Tribal Council


ATTEST:


Don Garvin, Secretary
Cherokee Nation Tribal Council

Approved and signed by the Principal Chief this 12th day of March, 2008.


Chadwick Smith, Principal Chief
Cherokee Nation

ATTEST:


Melanie Knight, Secretary of State
Cherokee Nation

Cherokee Nation Act/Resolution Proposal Form

Act Resolution

<u>ADMINISTRATIVE CLEARANCE</u>	
Program/Project Manager:	
Signature/Initial	Date
Department Director:	
	2/27/08
Signature/Initial	Date
Group Lead:	
	2-27-08
Signature/Initial	Date
Controller: (if needed)	
Signature/Initial	Date
Government Resources:	
	2/29/08
Signature/Initial	Date
Administration Approval:	
	
Signature/Initial	Date

TITLE: Authorizing BIA to revise and update the Cherokee Nation's Inventory of Indian Reservation Roads

DEPARTMENT CONTACT: Charlie Soap

RESOLUTION PRESENTER: Charlie Soap/Michael Lynn

SPONSOR: Curtis Snell


NARRATIVE: (See Attached Outline for Information If Outline is Required)

To update Cherokee Nation's Indian Reservation Roads Inventory, including additional road mileage and revisions to the construction needs system.

(Action is necessary to maintain funding levels)

****This resolution will require the approval of both the Resources Committee and the Tribal Council on the same day, Monday March 10, 2008.****

<u>LEGISLATIVE CLEARANCE:</u>	
Legislative Aide:	
	2/29/08
Signature/Initial	Date
Standing Committee & Date:	
	3/10/08
Signature/Initial	Date
Chairperson:	
	
Signature/Initial	Date
Returned to Presenter:	
	Date

02-27-08P02:14 RCVD 

02-29-08A11:35 RCVD