

RESOLUTION NO. 10-13

COUNCIL OF THE CHEROKEE NATION

**A RESOLUTION AUTHORIZING THE BUREAU OF INDIAN AFFAIRS (BIA) TO
REVISE AND UPDATE THE CHEROKEE NATION'S INVENTORY OF
TRIBAL TRANSPORTATION FACILITIES**

WHEREAS, the Cherokee Nation since time immemorial has exercised the sovereign rights of self-government on behalf of the Cherokee people;

WHEREAS, the Cherokee Nation is a federally recognized Indian Nation with a historic and continual government to government relationship with the United States of America;

WHEREAS, Title 23 United States Code provides for tribal determination of its own needs and priorities for the allocation of Tribal Transportation Program funding (formerly Indian Reservation Roads);

WHEREAS, the implementing regulations promulgated in 25 CFR Part 170 provides for the documentation of Tribal Transportation Facilities through a long-range transportation plan;

WHEREAS, the Cherokee Nation has conducted extensive research to document its transportation needs and in doing so has adopted a long-range transportation plan of Tribal Transportation Program Facilities.

BE IT RESOLVED BY THE CHEROKEE NATION, that this resolution hereby affirms the adopted long-range transportation plan and authorizes the BIA to update the Nation's Inventory of Tribal Transportation Facilities to include the following roads:

BIA Route #	Route Name	Submittal Type	Mileage	County	Maintenance Responsibility	Construction Need	Functional Class
A870	Kill Hollow Road	New	4.2	Adair	County	2	5
A871	Parris Branch Road	New	3.4	Adair	County	2	5
A872	Lightning Ridge Road	New	5.0	Adair	County	2	5
A873	EW063.8-NS471.7 Road	New	1.3	Adair	County	2	5
A874	NS471.5 Road	New	1.0	Adair	County	2	5
A875	NS470.0 Road	New	2.5	Adair	County	2	5
A876	NS471.0 Road	New	5.0	Adair	County	2	5
A877	NS472.0 Road	New	2.2	Adair	County	2	5
A878	EW067.0 Road	New	3.0	Adair	County	2	5
A879	D476.0 Loop Road	New	3.8	Adair	County	2	5
A880	Murrell Hollow Road	New	5.5	Adair	County	2	5


BIA Route #	Route Name	Submittal Type	Mileage	County	Maintenance Responsibility	Construction Need	Functional Class
A881	Northeast Tyner Creek Rd	New	4.2	Adair	County	2	4
A882	Grey Squirrel Hollow Road	New	1.7	Adair	County	2	5
A883	Dennison Hollow Ext.	New	3.6	Adair	County	2	5
A884	D0724 Road	New	2.5	Adair	County	2	4
A885	EW0680 Road Part 1	New	1.0	Adair	County	2	5
A886	D0693 Road	New	1.1	Adair	County	2	5
A887	NS4700-EW0700 Road	New	5.1	Adair	County	2	5
A888	NS4720 Road Part 1	New	3.0	Adair	County	2	5
A889	D0688 Road	New	1.4	Adair	County	2	5
A890	EW0690 Road Part 1	New	2.0	Adair	County	2	5
A891	EW0688 Road	New	1.0	Adair	County	2	5
A892	West Buffington Road	New	1.0	Adair	County	2	5
A893	EW0660-NS4750 Road	New	6.9	Adair	County	2	4
A894	Old US-59 Road	New	0.6	Adair	County	2	5
A895	D4740 Road	New	4.9	Adair	County	2	5
A896	EW0670-D4740 Road	New	1.0	Adair	County	2	5
A897	EW0670 Road	New	1.2	Adair	County	2	5
A898	EW0680 Road Part 2	New	2.5	Adair	County	2	5
A899	D4738 Road	New	1.1	Adair	County	2	5
B800	Cow Bog Hollow Road	New	0.7	Adair	County	2	5
B801	Turkey Hollow Road	New	5.5	Adair	County	2	5
B802	EW0652 Road	New	0.5	Adair	County	2	5
B803	EW0657 Road	New	0.5	Adair	County	2	5
B804	EW0680 Road Part 3	New	0.6	Adair	County	2	5
B805	EW0650 Road	New	0.4	Adair	County	2	5
B806	EW0690 Road Part 2	New	1.3	Adair	County	2	5
B807	EW0700 Road	New	2.3	Adair	County	2	5
B808	EW0704 Road	New	0.8	Adair	County	2	5
B809	D4630-4658 Road	New	9.2	Adair	County	2	5
B810	D4648 Road	New	2.9	Adair	County	2	5
B811	NS4670 Road	New	0.4	Adair	County	2	5
B812	Green Hollow Road	New	2.3	Adair	County	2	5
B813	NS4700 Road	New	0.6	Adair	County	2	5
B814	D4696 Road	New	0.5	Adair	County	2	5
B815	EW0740 Road	New	0.9	Adair	County	2	4
B816	EW0730 Road	New	0.8	Adair	County	2	5
B817	NS4730-EW0730 Road	New	1.3	Adair	County	2	5
B818	Hammer Hollow Road	New	2.0	Adair	County	2	5
B819	NS4700 Road	New	0.4	Adair	County	2	5
B820	Thomas Road	New	0.6	Adair	County	2	5

BIA Route #	Route Name	Submittal Type	Mileage	County	Maintenance Responsibility	Construction Need	Functional Class
B821	EW0715 Road	New	0.3	Adair	County	2	5
B822	EW0719 Road	New	0.5	Adair	County	2	5
B823	Stateline Road	New	2.1	Adair	County	2	5
B824	East Main Street	New	1.0	Adair	County	2	5
B825	D4754 Road	New	0.4	Adair	County	2	4
B826	Alberty Mountain Road	New	5.5	Adair	County	2	5
B827	Piney Road	New	4.6	Adair	County	2	4
B828	Morris Road	New	3.0	Adair	County	2	5
B829	D4763 Road	New	0.8	Adair	County	2	5
B830	EW0750-D4724 Road	New	4.7	Adair	County	2	5
B831	EW0730-NS4760 Road	New	2.0	Adair	County	2	5
B832	D4755 Road	New	2.0	Adair	County	2	5
B833	Dee Smith Road	New	0.5	Adair	County	2	5
B834	D0746 Road	New	1.1	Adair	County	2	5
B835	EW0750 Road	New	0.3	Adair	County	2	5
B836	NS4760 Road	New	0.3	Adair	County	2	5
B837	D0761 Road	New	4.3	Adair	County	2	5
B838	D4750 Road	New	1.4	Adair	County	2	5
B839	D4765 Road	New	2.7	Adair	County	2	5
B840	D0722 Road	New	1.2	Adair	County	2	5
B841	D4758-EW0611 Road	New	1.6	Adair	County	2	5
B842	NS4720 Road Part 2	New	1.1	Adair	County	2	5
B843	D0783 Road	New	1.3	Adair	County	2	5
B844	D4687 Road	New	0.7	Adair	County	2	5
B845	NS4680-EW0814 Road	New	1.5	Adair	County	2	5
B846	EW0816 Road	New	0.5	Adair	County	2	5
B847	NS4673 Road	New	0.2	Adair	County	2	5
B848	EW0815 Road	New	0.2	Adair	County	2	5
B849	EW0817 Loop	New	0.2	Adair	County	2	5
B850	EW0814 Road	New	0.4	Adair	County	2	5
B851	NS4723Road	New	0.3	Adair	County	2	5
B852	NS4730 Road	New	0.3	Adair	County	2	5
B853	D4731 Road	New	0.2	Adair	County	2	5
B854	D0821 Road	New	0.8	Adair	County	2	5
B855	EW0825 Road	New	0.8	Adair	County	2	5
B856	Chalk Bluff Cemetery Rd	New	1.2	Adair	County	2	5
B857	EW0830 Road	New	1.3	Adair	County	2	5
B858	NS4745-50 Road	New	1.3	Adair	County	2	5
B859	EW0839 Road	New	1.3	Adair	County	2	5
B860	NS4736 Road	New	0.5	Adair	County	2	5


BIA Route #	Route Name	Submittal Type	Mileage	County	Maintenance Responsibility	Construction Need	Functional Class
B861	Ewing Chapel Cemetery	New	2.9	Adair	County	2	4
B862	EW0834 Road	New	1.3	Adair	County	2	5
B863	EW0840 Road	New	0.7	Adair	County	2	5
B864	NS4757 Road	New	0.5	Adair	County	2	5
B865	NS4760 Road	New	0.2	Adair	County	2	5
B866	Oak Grove Cemetery Road	New	0.7	Adair	County	2	5
B867	EW0820 Road	New	0.4	Adair	County	2	5
B868	NS4755 Road	New	0.5	Adair	County	2	5
B869	NS4757 Road	New	0.4	Adair	County	2	5
B870	NS4770 Road	New	0.7	Adair	County	2	5
B871	D0829 Road	New	2.6	Adair	County	2	5
B872	EW0820 Road	New	1.0	Adair	County	2	5
B873	Dutch Mills Road	New	0.8	Adair	County	2	5
B874	NS4775 Road	New	0.7	Adair	County	2	5
B875	EW0810 Road	New	0.5	Adair	County	2	5
B876	D0860 Road	New	0.9	Adair	County	2	5
B877	D0875 Road	New	0.8	Adair	County	2	5
B878	EW0865 Road	New	0.8	Adair	County	2	5
B879	D0812 Road	New	0.5	Adair	County	2	5
B880	Wauhilla North Road	New	3.3	Adair	County	2	5
B881	Hudson Mountain Road	New	2.0	Adair	County	2	5
B915	NS-5100 Road	New	1.0	Cherokee	County	2	5
	TOTAL MILEAGE		194.8				

CERTIFICATION

The foregoing resolution was adopted by the Council of the Cherokee Nation at a duly called meeting on the 11th day of February, 2013, having 17 members present, constituting a quorum, by the vote of 17 yea; 0 nay; 0 abstaining.


 Tina Glory-Jordan, Speaker
 Cherokee Nation Tribal Council

ATTEST:



 Jodie Fishinghawk, Secretary
 Cherokee Nation Tribal Council

Approved and signed by the Principal Chief this 15 day of February, 2013.



Bill John Baker, Principal Chief
Cherokee Nation

ATTEST;



S. Joe Crittenden, Deputy Principal Chief
Cherokee Nation

Cherokee Nation Act/Resolution Proposal Form

Act Resolution

<u>ADMINISTRATIVE CLEARANCE</u>	
Dept/Program: <i>[Signature]</i>	Date: 1/28/13
Signature/Initial	Date
Executive Director: <i>[Signature]</i>	
Signature/Initial	Date
Treasurer: (Required: Grants/Contracts/Budgets)	
Signature/Initial	Date
Government Resources:	
Signature/Initial	Date
Administration Approval: <i>[Signature]</i>	
Signature/Initial	Date 1-29-13
<u>LEGISLATIVE CLEARANCE:</u>	
Legal & Legislative Coordinator: <i>[Signature]</i>	
Signature/Initial	Date 1/29/13
Standing Committee & Date: <i>Community Service</i>	
Chairperson: <i>[Signature]</i>	
Signature/Initial	Date 2/11/13
Returned to Presenter:	
Signature/Initial	Date

TITLE:

DEPARTMENT CONTACT: Michael Lynn, Roads Director 453-5396

RESOLUTION PRESENTER: Ron Qualls/Michael Lynn

COUNCIL SPONSOR: Tina Glory Jordan and Joe Byrd

NARRATIVE:

This resolution authorizes the Bureau of Indian Affairs (BIA) to revise and update the Cherokee Nation's Inventory of Tribal Transportation Facilities.

01-29-13 P02:29 ARNV