

Committee: Resources
Date: 03-02-07 Committee Date: 03-12-07

Author: Charlie Soap/Michael Lynn
Sponsor: Jackie Bob Martin

RESOLUTION NO. 26-07

COUNCIL OF THE CHEROKEE NATION

A RESOLUTION AUTHORIZING THE BUREAU OF INDIAN AFFAIRS (BIA) TO REVISE AND UPDATE THE CHEROKEE NATION'S INVENTORY OF INDIAN RESERVATION ROADS

WHEREAS, the Cherokee Nation since time immemorial has exercised the sovereign rights of self-government on behalf of the Cherokee people;

WHEREAS, the Cherokee Nation is a federally recognized Indian Nation with a historic and continual government to government relationship with the United States of America;

WHEREAS, Title 23 United States Code provides for tribal determination of its own needs and priorities for the allocation of Federal Highway Indian Reservation Road (IRR) funding;

WHEREAS, the implementing regulations promulgated in 25 CFR Part 170 provides for the documentation of Indian Reservation Roads and other eligible facilities through a long-range transportation plan;

WHEREAS, the Cherokee Nation has conducted extensive research to document its transportation needs and in doing so has adopted a long-range transportation plan of Indian Reservation Roads and other eligible facilities.

BE IT RESOLVED BY THE CHEROKEE NATION, that this resolution hereby affirms the adopted long-range transportation plan; affirms resolution 93-06 to include supplementary mileage, and authorizes the BIA to update the Nation's IRR inventory to include the following Indian Reservation Roads as follows:

Route #	ROUTE NAME	COUNTY	Length	Construction Need	Maintenance Responsibility
0802	Bell School Road	Adair	2.50	2	County
0819	Dahlongegah School Road	Adair	1.80	2	County
0828	Greasy Road	Adair	5.20	2	County
0832	Nicut North Road	Adair	5.20	2	County
0834	Duck Lane Road	Adair	0.70	2	County
A817	D4685 Road	Adair	3.80	2	County
A818	D0628 Road	Adair	2.80	2	County
A819	South Chance Road	Adair	5.10	2	County
A820	Crazy Hollow Road	Adair	3.30	2	County
A821	D0721 Road	Adair	1.30	2, 4	County
A822	D4643 Road	Adair	0.80	2	County
A823	Dennison Hollow Road	Adair	0.30	2	County
A824	EW73 Road	Adair	2.10	2	County
A825	Old Highway 17	Adair	2.00	2	County
A826	England Hollow Road	Adair	5.60	2	County
0726	Leach-Kenwood IV	Cherokee	1.60	2	County
0910	Teresita-Rocky Ford	Cherokee	3.90	2	County
0915	Stick Ross Loop	Cherokee	6.50	2	County
0916	Cookson Road	Cherokee	8.50	2	County
A907	Baron Drive	Cherokee	0.40	2	County
A908	Baron Circle	Cherokee	0.30	2	County
A909	South Carey Lane	Cherokee	1.00	2	County
A910	Coffee Hollow	Cherokee	2.00	2	County
A911	Gulager Spring Road	Cherokee	4.40	2	County

A912	Miller Cemetery Road	Cherokee	1.90	2	County
A913	Lost City Addition Road	Cherokee	0.10	2	County
A914	EW0645-NS446 Road	Cherokee	4.10	2	County
A915	DO680 Road	Cherokee	3.70	2	County
A916	South Jerico Road	Cherokee	2.10	2	County
A917	Yonkers East Extension	Cherokee	0.70	2	County
A918	NS4585 Road	Cherokee	1.90	2	County
0219	Centralia West Road	Craig	5.00	2	County
0220	Coyne Road	Craig	3.00	2	County
0221	EW30 Road	Craig	3.70	2	County
0222	EW31-NS434 Road	Craig	3.70	2	County
0223	EW31-NS433 Road	Craig	4.30	2	County
0716	Beaty Creek Road	Delaware	5.00	2	County
0726	Leach-Kenwood Road	Delaware	12.00	2	County
0727	Stand Watie Road	Delaware	9.90	2	County
0730	Kenwood-Jay Road	Delaware	12.90	2	County
0772	North Eucha Road	Delaware	1.70	2	County
0773	Bingham Road	Delaware	0.90	2	County
0774	White Road	Delaware	1.10	2	County
0775	SH127	Delaware	7.70	2	State
0776	Elm Tree Road	Delaware	0.80	2	County
0777	N. Whitewater Creek Rd	Delaware	4.40	2	County
0778	Yellow Bird Hollow Road	Delaware	6.40	2	County
0779	E. Whitewater Creek Rd	Delaware	5.70	2, 4	County
0780	EW38-NS469 Road	Delaware	5.70	2	County
0781	Deerlick Road	Delaware	7.80	2	County
0782	Cherokee Creek	Delaware	3.50	2	County
0783	D4685-DO469 Road	Delaware	8.00	2, 4	County
0784	DO495 Road	Delaware	6.40	2	County
0785	Hazelnut Hollow	Delaware	4.20	2	County
0786	Cedar Tree Arena Road	Delaware	1.00	2	County
0787	Cherokee Street	Delaware	1.00	2	County
0788	Military Road	Delaware	0.30	2	County
0789	John Ross Street	Delaware	0.20	2	County
0790	Dogwood Street	Delaware	0.10	2	County
0791	Sequoyah Street (Noname St.)	Delaware	0.30	2	County
0792	1st Street	Delaware	0.10	2	County
0793	2nd Street	Delaware	0.20	2	County
0794	3rd Street	Delaware	0.20	2	County
0703	EW57 Road	Delaware	2.00	2	County
0736	NS-4530 Road	Delaware	3.10	2	County
0737	D4500 Road	Delaware	3.40	2	County
0738	D0578 Road	Delaware	3.60	2	County
0739	NS-4570/EW-0570 Road	Delaware	2.20	2, 4	County
0734	D4525 Road	Delaware	2.30	2	County
0735	EW-0580 Road	Delaware	1.00	2	County
0795	Teresita Northeast Ext.	Delaware	1.00	2	County
0758	Leach/Bull Hollow Road	Delaware	5.40	2	County
0761	D0525 Road	Delaware	2.70	2	County
0759	EW-0500 Road	Delaware	2.00	2	County
0760	D4565 Road	Delaware	4.70	2	County
0608	Indian Springs Road	Mayes	7.10	2	County
0649	EW39 Road	Mayes	2.50	2	County
0650	Kings Road	Mayes	4.00	2	County
0651	Elm Creek Road	Mayes	3.50	2	County

0652	NS444-EW38 Road	Mayes	1.10	2	County
0653	NW Spavinaw Loop	Mayes	4.30	2	County
0654	Requah-Lynch Road	Mayes	1.70	2	County
0655	NS446 Road	Mayes	1.80	2	County
0656	EW522 Road (Boatman Rd.)	Mayes	1.00	2	County
0657	Quail Road	Mayes	1.40	2	County
0658	D0650-EW65 Road	Mayes	1.00	2	County
0659	EW 61-NS431 Road	Mayes	2.80	2	County
0660	Murphy Road	Mayes	1.80	2	County
0661	Murphy South Road	Mayes	3.00	2	County
0662	Ross-Coverdale Road	Mayes	5.60	2	County
0663	Four Corners	Mayes	5.40	2	County
0664	Earbob South Extension	Mayes	0.30	2	County
0665	Jerico Road	Mayes	3.70	2	County
0666	Bob Davis Road	Mayes	1.20	2	County
0667	Nellie Downing Road	Mayes	1.30	2	County
1400	EW102 Road	McIntosh	4.00	2	County
1401	EW112-NS426 Road	McIntosh	3.40	2	County
1402	North Texanna Road	McIntosh	5.80	2	County
1403	East Texanna Road	McIntosh	6.20	2	County
1512	East Hancock Road	Muskogee	5.10	2	County
1513	South 65th East Avenue	Muskogee	2.60	2	County
1514	East Quincy Road	Muskogee	0.70	2	County
1515	Patrick Avenue Loop	Muskogee	2.00	2	County
1516	EW96 Road	Muskogee	2.70	2	County
1517	EW102 Road	Muskogee	2.00	2	County
1518	Graham Road	Muskogee	0.80	2	County
1519	EW1022 Road	Muskogee	0.70	2	County
1520	North Ross Road	Muskogee	4.80	2	County
1521	Sulfur Creek Road	Muskogee	3.00	2	County
1522	Standifird Road	Muskogee	5.10	2	County
1523	NS442 Road	Muskogee	6.20	2	County
1524	Ross West Loop	Muskogee	3.10	2	County
1525	Muskrat Road	Muskogee	3.00	2	County
1526	EW109 Road	Muskogee	2.00	2	County
1527	NS438 Road	Muskogee	2.20	2	County
1528	Starr Road	Muskogee	3.00	2	County
1529	EW115 Road	Muskogee	3.20	2	County
1530	D1165 Loop	Muskogee	4.30	2	County
1531	D1160 Road	Muskogee	5.30	2	County
1532	EW118 Road	Muskogee	1.70	2	County
1533	D1180 Road	Muskogee	2.60	2	County
0302	Armstrong Road Ext.	Nowata	0.50	2	County
0304	Bezion Cemetery	Nowata	5.30	2	County
0305	SH-28/EW29 Road	Nowata	3.30	2	State, County
0306	Childers East Road	Nowata	6.50	2	County
0307	Big Creek Road	Nowata	4.00	2	County
0308	NS423-424 Road	Nowata	3.40	2	County
0309	Childers North Road	Nowata	3.00	2	County
0310	NS416 Road	Nowata	1.50	2	County
0311	Nowata Clinic	Nowata	0.40	2	County
0312	Choteau Lake Road	Nowata	6.20	2	County
0313	Oklahoma Street	Nowata	1.00	2, 4	County
0509	Greer Church Road	Rogers	2.30	2	County
0510	NS-430 Road	Rogers	1.70	2	County

0511	NS-423 EW-30 Road	Rogers	5.90	2	County
0512	NS423-EW44 Loop	Rogers	3.00	2	County
0513	Sequoyah Road	Rogers	5.40	2	County
0514	Sweetwater Creek Road	Rogers	7.00	2	County
0515	EW-31 Road	Rogers	2.00	2	County
0516	NS425 Road	Rogers	1.00	2	County
0517	Fish Farm Road	Rogers	5.00	2	County
0518	NS407-EW4204 Road	Rogers	1.00	2	County
0519	N 193rd & E 108th	Rogers	1.80	2	County
1633	Sequoyah Landing	Sequoyah	5.60	2	County
1600	Stoney Point Road	Sequoyah	7.90	2	County
1601	Charlie Creek Road	Sequoyah	5.00	2	County
1603	Akins South Road	Sequoyah	2.00	2	County
1604	Highway 101 Circle	Sequoyah	1.30	2	County
1605	Webber Creek Road	Sequoyah	5.40	2	County
1606	Moonshine Road	Sequoyah	8.50	2	County
1607	Belefonte Road	Sequoyah	2.20	2	County
1612	Seven Oaks Loop	Sequoyah	3.80	2	County
1627	Little Sallisaw Road	Sequoyah	3.00	2	County
1628	Tin Cup Creek Road	Sequoyah	3.30	2	County
1629	Brushy School Loop	Sequoyah	1.70	2	County
1634	Brushy North Road	Sequoyah	4.00	2	County
1635	Brushy Creek Road	Sequoyah	2.10	2	County
1636	Prices Chapel Road	Sequoyah	2.70	2	County
1637	EW-1022 Road	Sequoyah	1.00	2	County
1638	EW-1026 Road	Sequoyah	1.00	2	County
1639	NS-4630 Road	Sequoyah	0.60	2	County
1640	Brushy Creek Lake Road	Sequoyah	5.60	2	County
1641	EW-1000 Road	Sequoyah	1.10	2	County
1642	Trot Hollow Road	Sequoyah	2.00	2	County
1643	Marble City Northeast	Sequoyah	1.50	2	County
1644	Hastings Mountain Road	Sequoyah	2.00	2	County
1645	Sallisaw Creek (McCoy Ford)	Sequoyah	6.80	2	County
1646	Pinhook Creek Road	Sequoyah	1.80	2	County
1647	D10130 Road	Sequoyah	2.80	2	County
1611	Dwight Mission Extension	Sequoyah	2.60	2	County
1648	Little Vian Creek Loop	Sequoyah	1.40	2	County
1649	Vian North Road	Sequoyah	2.00	2	County
1650	EW-10800 Road	Sequoyah	3.20	2	County
1651	EW-10900/NS-4560 Road	Sequoyah	2.00	2	County
1652	NS-4550 Road	Sequoyah	1.00	2	County
1653	NS-4540 Road	Sequoyah	1.30	2	County
1654	NS-4506 Road	Sequoyah	2.60	2	County
1655	EW-10180 Road	Sequoyah	0.60	2	County
1656	EW-10100 Road	Sequoyah	0.70	2	County
1657	Box East Loop Road	Sequoyah	3.70	2	County
1658	Box West Loop Road	Sequoyah	0.80	2	County
1659	Whitmire Addition Road	Sequoyah	2.00	2	County
1660	Notchie Town Fork Road	Sequoyah	3.00	2	County
1661	Highway 100 Loop	Sequoyah	0.60	2	County
1662	Cedar Spring Road	Sequoyah	0.40	2	County
1663	Cove Road	Sequoyah	1.40	2	County
1664	EW0990 Loop	Sequoyah	1.10	2	County
1665	East Lake Hills Road	Sequoyah	2.00	2	County
1666	DO9900 Road	Sequoyah	1.60	2	County

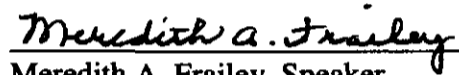
1667	Hanson Road	Sequoyah	2.00	2	County
1668	George Waters Road	Sequoyah	0.70	2	County
1669	EW10030 Road	Sequoyah	0.50	2	County
1670	West Belefonte Road	Sequoyah	1.00	2	County
1671	Eagle Mountain Loop	Sequoyah	1.20	2	County
1672	D1024 Road	Sequoyah	0.50	2	County
1673	North Northdale Estates	Sequoyah	0.60	2	County
1674	South Northdale Estates	Sequoyah	1.00	2	County
1675	Hensen Road	Sequoyah	1.60	2	County
1000	Yonkers Loop	Wagoner	7.80	2	County
1001	Three Rivers Cemetery	Wagoner	3.00	2	County
0406	Butler Creek Road	Washington	3.00	2	County
0407	Gap Road	Washington	6.70	2	County
0408	Ochelata Street	Washington	1.00	2	County

TOTAL MILES


606.7

CERTIFICATION


The foregoing resolution was adopted by the Council of the Cherokee Nation at a duly called meeting on the 12th day of March, 2007, having 17 members present, constituting a quorum, by the vote of 17 yea; 0 nay; 0 abstaining.


Meredith A. Frailey, Speaker
Council of the Cherokee Nation


ATTEST:


Don Garvin, Secretary
Council of the Cherokee Nation

Approved and signed by the Principal Chief this 12th day of March, 2007.


Chadwick Smith, Principal Chief
Cherokee Nation

ATTEST:


Melanie Knight, Secretary of State
Cherokee Nation