

RESOLUTION NO. 04-11

COUNCIL OF THE CHEROKEE NATION

A RESOLUTION AUTHORIZING THE BUREAU OF INDIAN AFFAIRS (BIA) TO REVISE AND UPDATE THE CHEROKEE NATION'S INVENTORY OF INDIAN RESERVATION ROADS

WHEREAS, the Cherokee Nation since time immemorial has exercised the sovereign rights of self-government on behalf of the Cherokee people;

WHEREAS, the Cherokee Nation is a federally recognized Indian Nation with a historic and continual government to government relationship with the United States of America;

WHEREAS, Title 23 United States Code provides for tribal determination of its own needs and priorities for the allocation of Federal Highway Indian Reservation Road (IRR) funding;

WHEREAS, the implementing regulations promulgated in 25 CFR Part 170 provides for the documentation of Indian Reservation Roads and other eligible facilities through a long-range transportation plan;

WHEREAS, the Cherokee Nation has conducted extensive research to document its transportation needs and in doing so has adopted a long-range transportation plan of Indian Reservation Roads and other eligible facilities.


BE IT RESOLVED BY THE CHEROKEE NATION, that this resolution hereby affirms the adopted long-range transportation plan and authorizes the BIA to update the Nation's IRR inventory to include the following Indian Reservation Roads as follows:

BIA Route #	Route Name	Submittal Type	Mileage	County	Maintenance Responsibility	Construction Need	Functional Class
A868	Fairfield-Guthrie Addition	New	1.50	Adair	County	2	5
A995	Sequoyah Drive	New	0.80	Cherokee	Tribe	2	5
A996	Pine Ridge Drive	New	1.30	Cherokee	County	2	5
0229	NS-441 Road	New	1.60	Craig	County	2	4/5
1808	North Texanna Extension	New	4.90	McIntosh	County	2	4
1809	West Texanna Road	New	5.30	McIntosh	County	2	4
1553	Ross Access Ramps	New	0.60	Muskogee	County	2	2
1554	US-266 Interchange	New	0.80	Muskogee	County	2	2/4
0318	East Galer Road	New	0.30	Nowata	County	2	4
0104	Blue Road	New	2.00	Ottawa	County	2	2
16AP	Wilson Rock Road	New	5.20	Sequoyah	County	2	4/5


16AQ	Red Bird Smith Addition	New	1.30	Sequoyah	County	2	5
	Sub-Total	New Routes	25.60				
	Sub-Total	Updates	0.00				
	Grand Total		25.60				

CERTIFICATION


The foregoing resolution was adopted by the Council of the Cherokee Nation at a duly called meeting on the 14th day of February, 2011, having 17 members present, constituting a quorum, by the vote of 17 yea; 0 nay; 0 abstaining.


 Meredith A. Frailey, Speaker
 Council of the Cherokee Nation


ATTEST:


 Don Garvin, Secretary
 Council of the Cherokee Nation

Approved and signed by the Principal Chief this 16th day of February, 2011.


 Chadwick Smith, Principal Chief
 Cherokee Nation

ATTEST:


 Melanie Knight, Secretary of State
 Cherokee Nation

Cherokee Nation Act/Resolution Proposal Form

Act Resolution

<u>ADMINISTRATIVE CLEARANCE</u>	
Dept/Program:	
Signature/Initial	Date
<i>[Signature]</i>	12/21/10
Group Leader:	
Signature/Initial	Date
<i>[Signature]</i>	12/21/10
Finance (if needed):	
Signature/Initial	Date
Government Resources:	
Signature/Initial	Date
<i>[Signature]</i>	12/22/10
Administration Approval:	
Signature/Initial	Date
<i>[Signature]</i>	12/22/10

TITLE:

DEPARTMENT CONTACT: Michael Lynn, Director, Roads Program

RESOLUTION PRESENTER: Michael Lynn

COUNCIL SPONSOR: Cara Cowan-Watts

NARRATIVE:

A resolution authorizing the Bureau of Indian Affairs (BIA) to revise and update the Cherokee Nation's inventory of Indian Reservation Roads.

<u>LEGISLATIVE CLEARANCE:</u>	
Legal & Legislative Coordinator:	
Signature/Initial	Date
<i>[Signature]</i>	12/23/10
Standing Committee & Date:	
<i>Resources 1/10/11</i>	
Chairperson:	
Signature/Initial	Date
<i>[Signature]</i>	
Returned to Presenter:	
Date	